

# North Humberside Forest Rally

GAVS MOBILE

0374 794115

Saturday  
30th March 1996

## *SERVICE BOOK*

### Contents

Service Route  
Hull Locations Map  
Hull City Centre Map  
Map of route out of Hull  
Competitor's Route

Promoted by  
North Humberside Motor Club Ltd

## SERVICE SCHEDULE

Service Crews are reminded of the event's Health and Safety policy: "Every person participating in the Rally, whether employed or voluntary, shall take reasonable care for the health and safety of themselves or other persons who may be affected by his/her acts or omissions during the operation of the event". Service Crews attention is drawn to the recommendations relating to re-fuelling of competing cars, conveying and storage of petroleum spirit, equipment and working practices.

The Roadbook shows petrol stations which will be open during the course of the Rally, and the Organisers have designed the route, and allowed time in the time schedule, for competitors to utilise these commercial petrol stations.

Trailers may be left (at owner's risk) at Gilbert Baitson Auctioneers (see Hull Locations map) in the sign-posted trailer parking area from Friday night until Sunday morning. There will be access to Gilbert Baitson Auctioneers until 10 p.m. on Friday evening, from 6 a.m. till 7 p.m. on Saturday, and from 6 a.m. till 2 p.m. on Sunday; Gilbert Baitson Auctioneers will be locked outside these times. Access on Saturday evening after 7 p.m. is only available via the competitors' help desk. Trailers may **NOT** be taken to the Dalby Fire Tower Service area or Slaters Transport Yard service area. The Organisers accept no responsibility for trailers left as above.

Service Plates must be prominently displayed on all service vehicles for the duration of the event. Only those vehicles carrying the appropriate plate will be allowed into the Service Area.

Competitors will visit the Dalby Service Area once during the Rally for timed service of 45 minutes and will visit Slaters Transport Yard Service Area for timed service of 15 minutes after the last stage of the rally.

Approx due times for Car '0' are: TC2A (Service 1 In) 11:05, TC6A (Service 2 In) 14:02.

Start to Service 1	57 road miles/11 stage miles approx (2 stages)
Service 1 to Service 2	23 road miles/34 stage miles approx (4 stages)
Service 2 to Finish	43 road miles

All special stages are 100% Forestry Commission loose surface, with the following exceptions:

stage 3 contains 0.29 miles of tarmac and 0.07 miles of concrete,  
stage 4 contains 0.35 miles of tarmac.

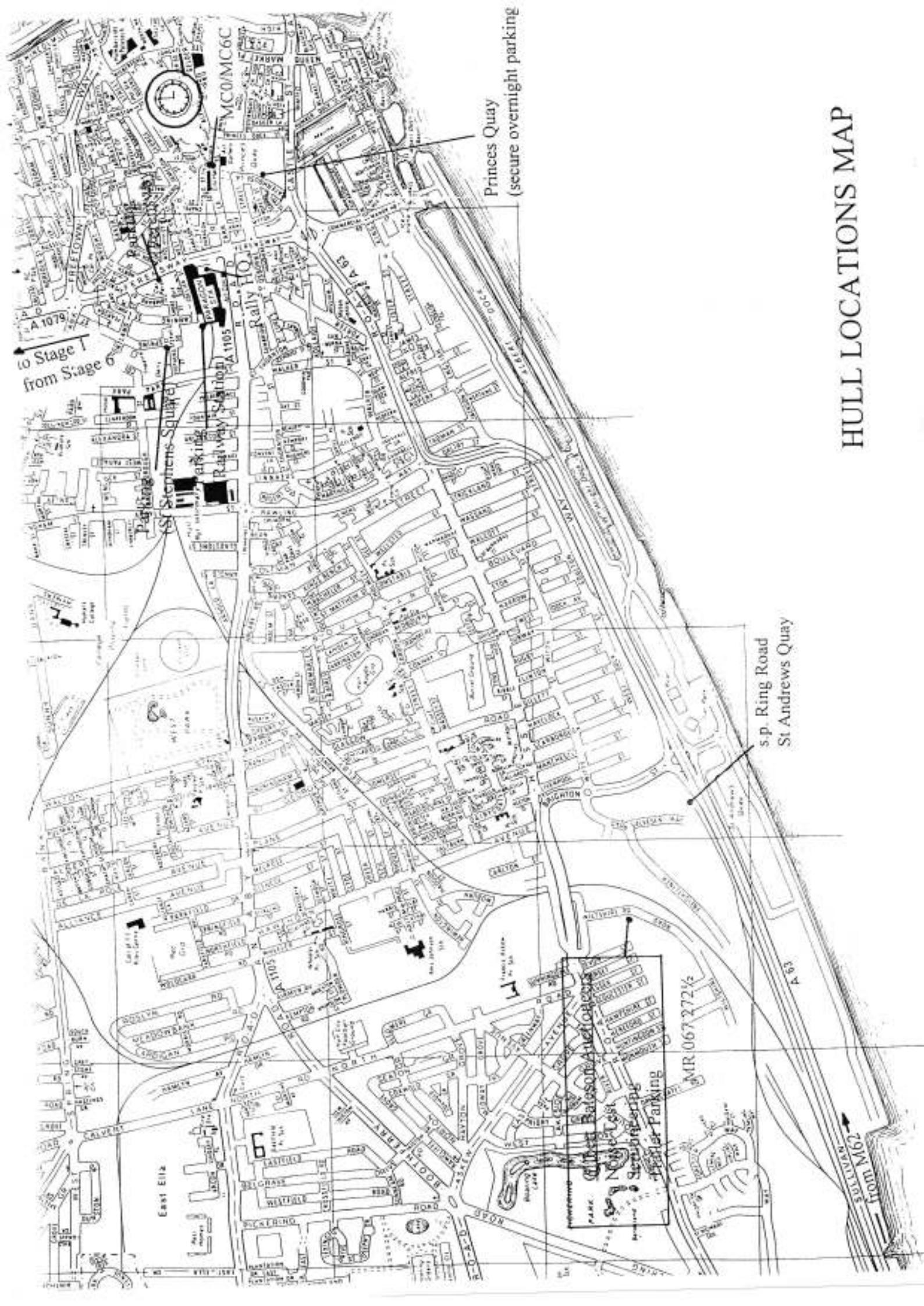
Please leave the Service Areas free from litter or mess (particularly oil).

Listed below is the route to be followed by Service Crews, by Map References. Any service vehicle seen off this route by a Judge of Fact or Official of the Rally will be considered to have indicated intent to service illegally and the relevant competitor **MAY BE EXCLUDED** from the results of the Rally.

Rally HQ	107/092 288	Royal Hotel, Ferensway, Hull
	the service vehicle	route follows the competitors' route from Hull via Beverley, Driffield, Staxton and Seamer to West Ayton, as follows:-
via	107/091 293	straight on at junction on to A1079, s.p. Beverley, York
via	107/075 345	2nd exit from roundabout A1174, s.p. Beverley
via	107/043 409½	2nd exit from roundabout, s.p. York (A1079)

via	107/022 411½	2nd exit from roundabout, s.p. Driffield A164
via	107/019 565	1st exit from roundabout, s.p. Bridlington A164
via	107/012 565½	3rd exit from roundabout, s.p. Bridlington A163
via	107/014½580½	2nd exit from roundabout, s.p. Bridlington A166
via	107/020½589	1st exit from roundabout, s.p. Scarborough B1249
via	101/014½790	traffic lights, turn right on to A64, s.p. Scarborough
via	101/024 794	1st exit from roundabout, s.p. Scarborough A64
via	101/019 814	fork left, s.p. Thirsk B1261
via	101/014 839	1st exit from roundabout, s.p. Ayton, Pickering, Thirsk B1261 (A170)
via	101/992 849	Give Way at roundabout, take 1st exit, s.p. Thirsk A170
via	101/989½849	Continue straight on the A170 (the competitors' route turns right here)
via	101/839 830½	Ebberston, CARE! turn right off A170
Service 1 In	101/894½877	SLOW and CARE from here to 1st Service Area into Dalby Service Area
		Service on the left hand side of the road only
		No servicing within 50 metres of Service In and Out controls
Service 1 Out	101/889½890½	Dalby Fire Tower
		Straight on at crossroads on to Forest Drive.
		CARE! two-way rally traffic
		<b>30 mph speed limit on Forest Drive</b>
via	101/878 902	Pass exit from stage 2, end of two-way rally traffic
via	100/855 879	Pass exit from stage 3, Service Route now follows competitors' route
via	100/856 875	Pass through PC3A (Low Dalby), turn right on Forest Drive. <b>CARE! Speed Hump</b>
via	100/848½855	Pass through Forest Drive Toll
via	100/841 851	Turn right, s.p. Whitby
via	100/845 882	Fox and Rabbit, turn left, s.p. Pickering A169
		The competitors' route turns right at this point.
		<b>Service Vehicles and management vehicles are forbidden to follow competitors' route northwards from this point.</b>
via	100/799 838½	Pickering, take 2nd exit from roundabout, s.p. Malton A169
Service 2 In	100/802 805	CARE! Turn right off A169 into Slaters Transport Yard Service Area
Service 2 Out	100/802 805	CARE! Leave Service Area, turn right on to A169
via	100/801½734½	2nd exit from roundabout, s.p. Malton, Beverley B1257
via	100/787 716	in Malton at Traffic lights, turn left, s.p. Beverley B1248
via	100/797 714	in Norton, turn right, s.p. Driffield, Beverley B1248
via	106/922½590	turn left, s.p. Bridlington A166
via	106/935½591	in Wetwang turn right, s.p. Beverley B1248
via	106/955 519	in Bainton go straight on, s.p. Beverley, Hull B1248
via	106/002 414½	turn right, s.p. York (A1079), Hull, Goole (A613) (A614), M'way (M62)
via	106/002½396½	2nd exit from roundabout, s.p. Hull A1079, Hessle, Humber Br (A15)
via	107/075 345	3rd exit from roundabout, s.p. Hull A1079

Parking for Service Vehicles is available in the undercover station platform parking, in Ferensway car park, or at Gilbert Baitson Auctioneers.



Princes Quay  
(secure overnight parking)

s.p. Ring Road  
St Andrews Quay

Clifford Ratson Auctioneers  
Not a Test  
Scrubbing  
Freelance Parking

# HULL LOCATIONS MAP

to Stage 1  
from Stage 6

St Stephens Square

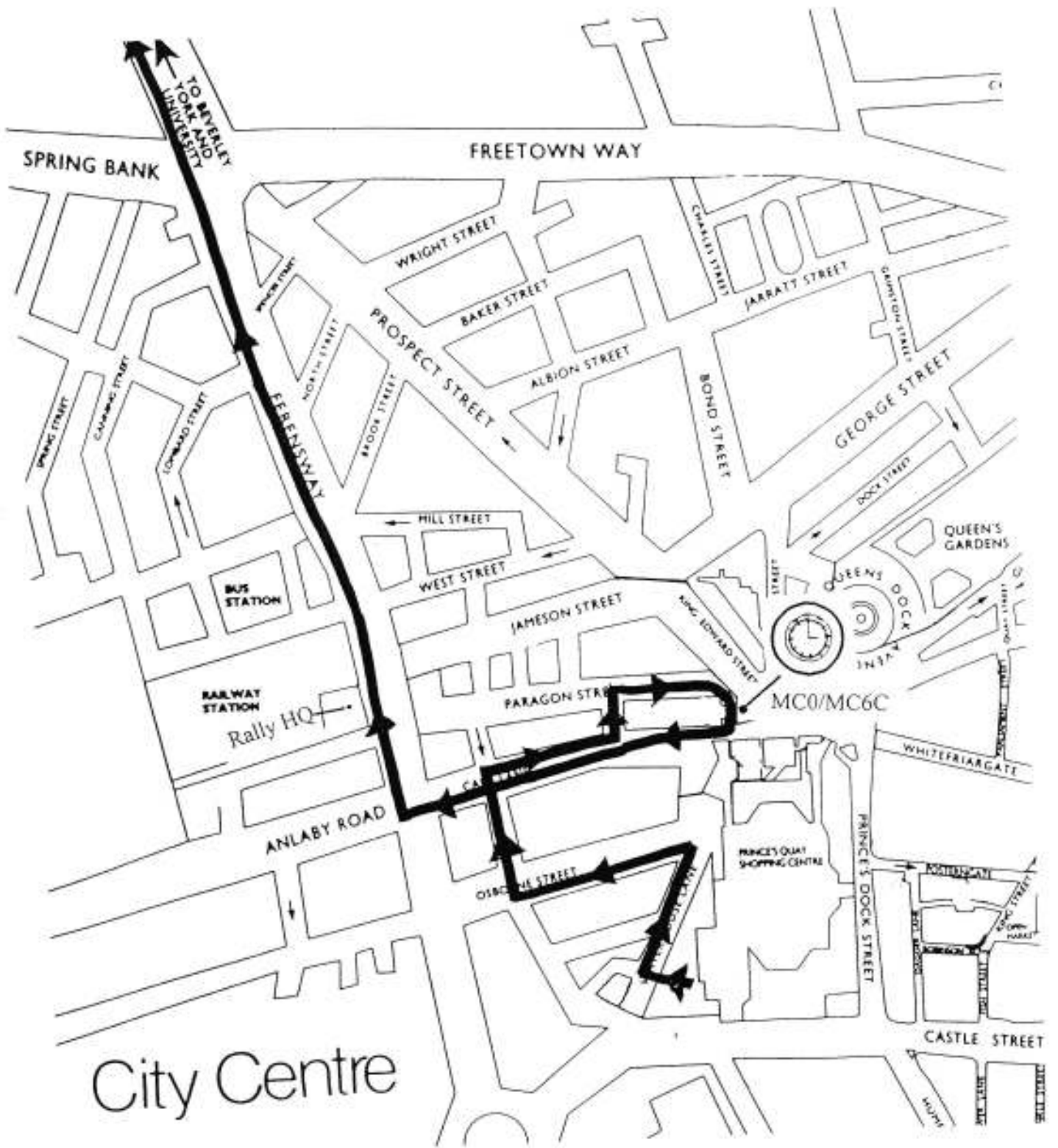
MC0/MC6C

Rally HQ

MR 067 272 1/2

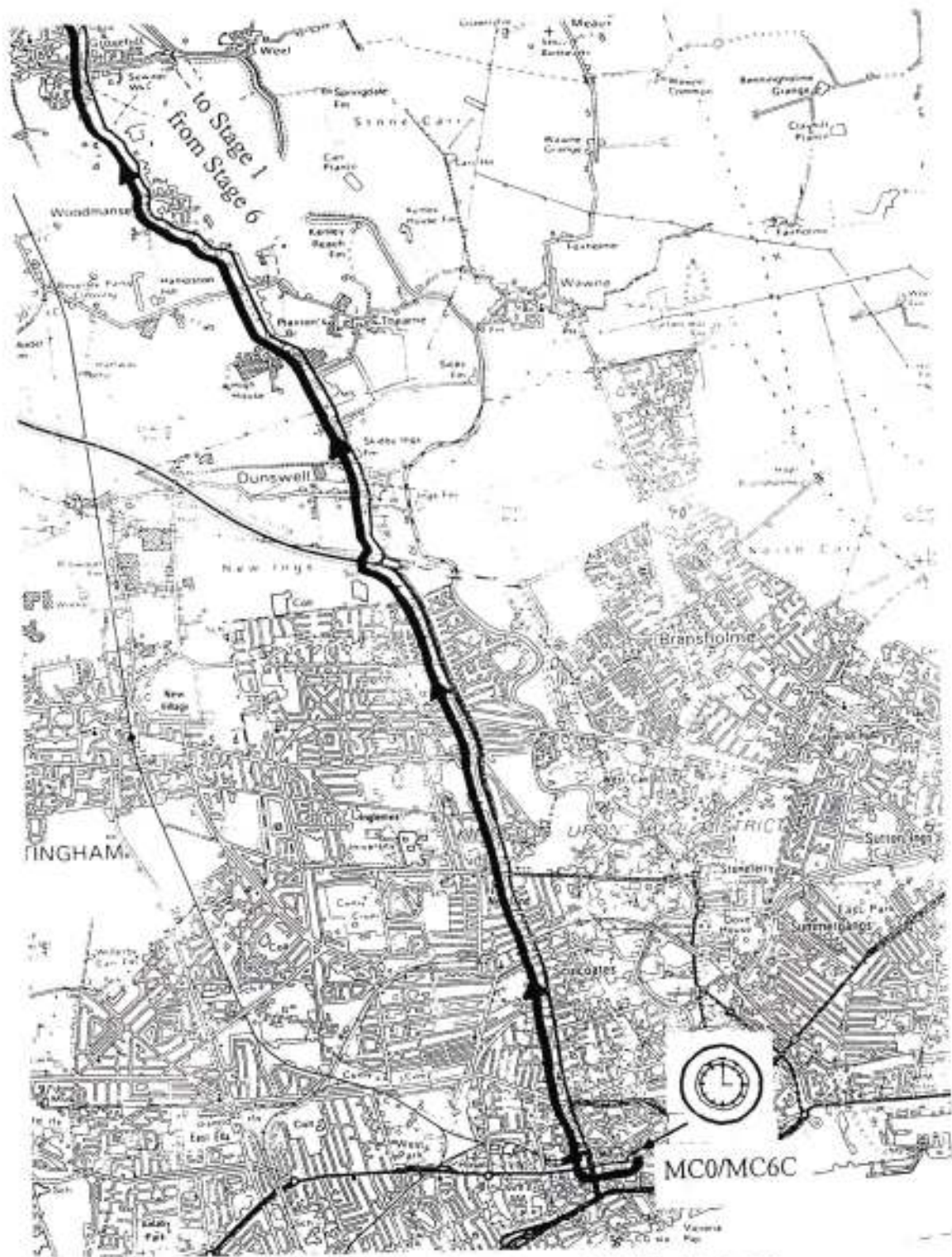
A 62

# HULL CITY CENTRE



City Centre

# ROUTE OUT OF HULL



Reproduced from the 1995 Ordnance Survey 1:50000 Landranger map  
with the permission of the Controller of Her Majesty's Stationary Office,  
© Crown copyright.

**COMPETITORS' ROUTE BY MAP REFERENCE/TIME SCHEDULE**

CONTROL	MAP REF	APPROX TIME CAR '0'	REMARKS	ROAD TARGET (IN MINUTES)	STAGE TARGET
MC0	107/096 287	08:30	City Hall, Hull		
via	107/093 287				
via	107/075 345		Beverley		
via	107/043 409½				
via	107/022 411½				
via	107/012 565½		Driffield		
via	107/020½589				
via	101/015 790		Staxton		
via	101/024 794				
via	101/019 814				
via	101/014 839		Seamer		
via	101/992 849		West Ayton		
via	101/989½849				
via	101/967½899½		Hackness		
via	101/935½914½				
via	101/933½921½				
SS1A	101/906 960½	10:20	Langdale	110	
SS1 Stop	101/922 935				10
via	101/925½926				
via	101/909 927		Outdoor Pursuit Centre		
via	101/914½921½				
via	101/903 906				
SS2A	101/902 909½	10:42	Staindale	14	
SS2 Stop	101/879 901				13
via	101/878 902				
PC2	101/889½890½		Dalby Fire Tower		
via	101/885 887				
TC2A	101/894½877	11:05	Givendale Head	14	
via	101/891½887½				
TC2B	101/889½890½	11:50	Dalby Fire Tower	45	
via	101/885 887				
TC2C	101/882 884½	12:00	Regroup In	10	
RC2D/SS3A	101/879 882	12:15	Dalby		
SS3 Stop	100/856½879½				30
PC3A	100/855½879½		Low Dalby		
via	100/841 851				
via	100/845 882		Fox and Rabbit		
via	100/848½898½				
PC3B	100/833 906		Levisham		
via	100/818 910½		Levisham Station		
SS4A	100/818 932½	12:57	Gale Rigg	25	
SS4 Stop	100/804½969				12
via	100/802½969				
via	100/801 963½				
SS5A	100/800½963½	13:12	Pickering	6	
SS5 Stop	100/822 956				10
via	100/822½952½				
via	100/795½943		Mauley Cross		
via	100/797½951				
SS6A	100/795½951½	13:26	Cropton	9	
SS6 Stop	100/764 911				24
via	100/766 911				
via	100/766 913				
PC6	100/767 912½		Sutherland Lodge		

via	100/766	909½			
via	100/774	894		Cawthorne	
via	100/766	859½		Wreilton	
via	100/772	858			
via	100/799	838½		Pickering	
TC6A	100/802	805	14:02	Slaters Transport	22
TC6B	100/802	805	14:17		15
via	100/801½	734½			
via	100/787	716		Malton	
via	100/797	714		Norton	
via	100/860	666½			
via	101/916	600			
via	106/922½	590			
via	106/935½	591		Wetwang	
via	106/955	519		Bainton	
via	106/002	414½			
via	106/030	367½			
via	107/075	345			
via	107/093	287			
MC6C	107/096	287	15:49	City Hall, Hull	92
Parking	107/096	286		Princes Quay	